

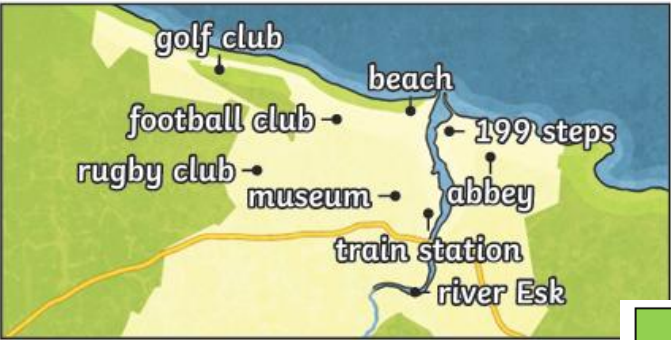


Key Vocabulary	
abbey	A church where monks or nuns used to live.
agriculture	The farming of crops or animals.
coastal	Something on the shore or seaside.
gothic style	Stone structure, sharp pointed spires and pointed arches.
harbour	An area of water where boats are kept that is protected from waves and currents.
industrial	Businesses that provide products or services.
leisure	Time spent away from work relaxing.
pier	A structure built out into the water for people to walk along and get on and off boats.
retail	To sell products to people.
tourists	People who travel to a different place other than their home.

Physical Geography	Human Geography
Oceans, lakes, mountains, rivers, weather and climate patterns.	Country/region boundaries, buildings, roads, language, religion, government.
	

Where is Whitby?
Whitby is a coastal town in North Yorkshire.
It is close to the North Yorkshire Moors National Park.
The town is built on two sides of the river Esk and is very popular with tourists.
Around 13 000 people live in Whitby.



Key Vocabulary	
agriculture	Land used for growing crops and keeping livestock.
arable	Land used for producing crops.
climate	The usual or average weather conditions over a long period of time.
continent	A large area of land divided into countries.
country	An area defined by its people, culture, language, geography and government.
human geography	Anything in an area that is not naturally occurring and that has been shaped by people.
landscapes	An area of land and everything you can see on it.
physical geography	Anything in an area that is naturally occurring.
population	The number of people living in an area.
precipitation	Water particles that fall from a cloud as rain, hail, sleet or snow.
weather	The specific atmospheric conditions on a given day including temperature and rainfall.

How Is Land Used in Whitby?				
housing	retail	leisure	industrial	agriculture
				

	Russia	Turkey	Ukraine	UK
Capital City	Moscow	Ankara	Kyiv	London
Population	146 million	84 million	43 million	67 million
Area	1.71 million km²	783 000 km²	603 000 km²	242 000 km²
Language Spoken	Russian	Turkish	Ukrainian	English
Main Type of Land Use	Agriculture	Arable	Arable	Agriculture
Average Warmest Month	July 24°C	July 34°C	July 25°C	July 20°C
Average Coldest Month	January -4°C	January 14°C	January -1°C	January 6°C
Average Annual Precipitation	500mm	400mm	500mm	900mm

